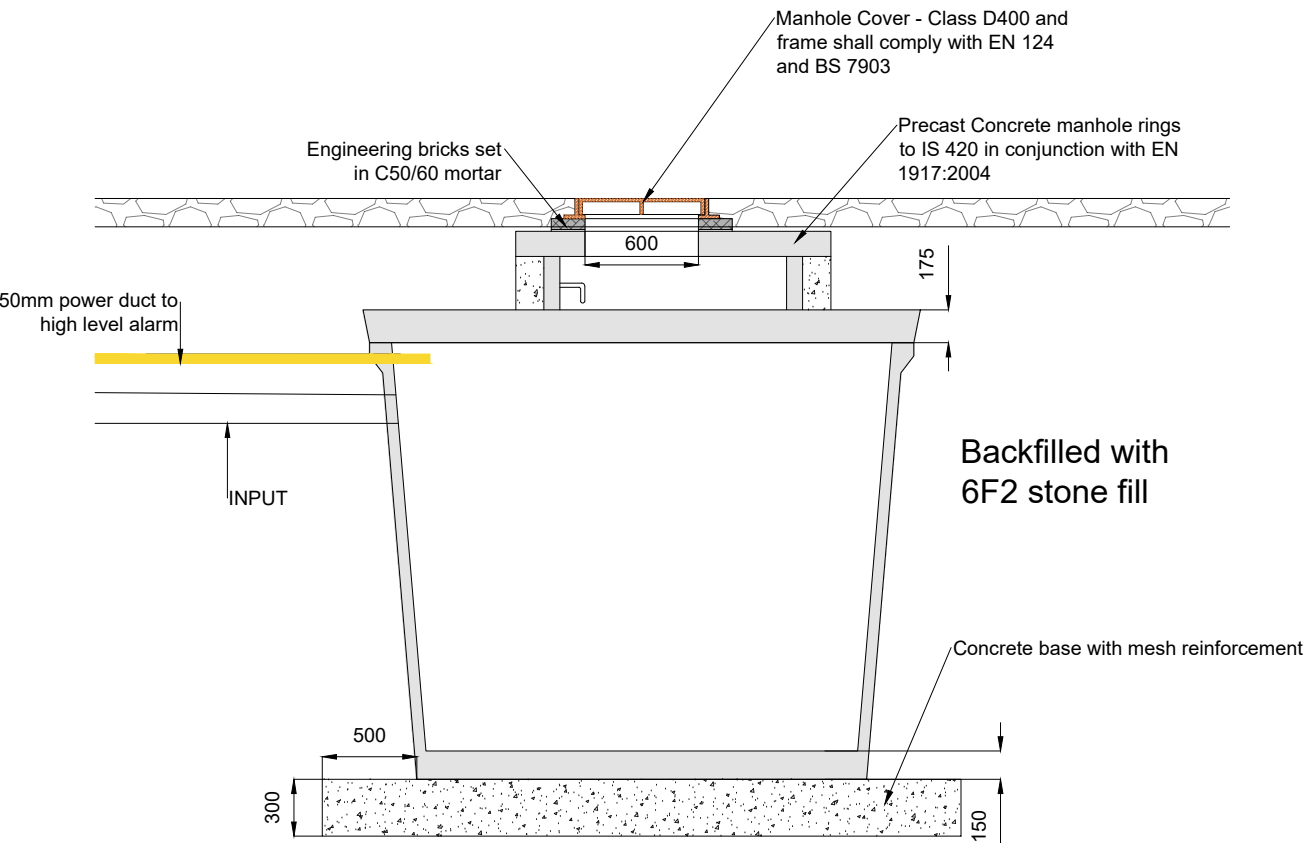




FOUL WATER HOLDING TANK



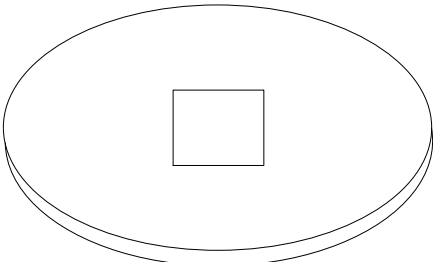
Vertical Section  
Scale 1:40



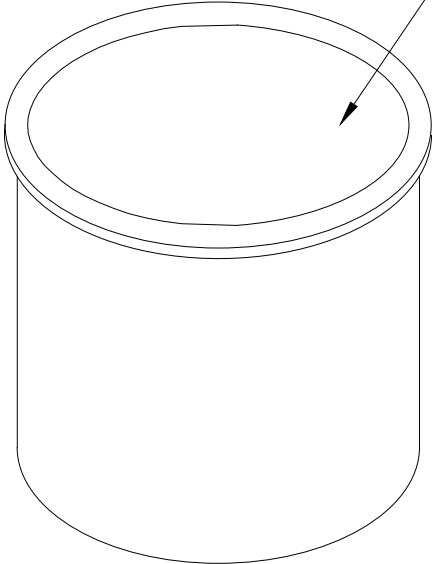
Lid Plan  
Scale 1:50



Top of Tank Plan  
Scale 1:50



Volume 5m<sup>3</sup>



3D View  
Scale: NTS

Notes

All dimensions in millimeters unless otherwise noted.  
Do not scale from drawings, use figured dimensions only.

Drawings are for planning only and should not be used for detailed design. The detailed design will be subject to EirGrid approval based on their latest specifications at the time, and equipment dimensions/siting may vary once the exact specification are determined

Legend

Revisions

| REV          | DATE     | DESCRIPTION         |
|--------------|----------|---------------------|
| 0            | 30.09.25 | Issued for Planning |
|              |          |                     |
|              |          |                     |
|              |          |                     |
| Drawn By:    |          | RH                  |
| Approved By: |          | MMC                 |

Summary

|  |
|--|
| Project  |
| Ballyloo Substation & Grid Connection  |
| Location   |
| Ballyloo, Co. Carlow   |
| Title  |
| Foul Water Holding Tank  |
| Drawing Number   |
| BYLOO-DR-059   |
| Scale  |
| 1:50 @ A3  |
| Ballyloo Solar Farm Limited<br>Commercial House<br>Millbank Business Park<br>Lucan<br>Dublin |